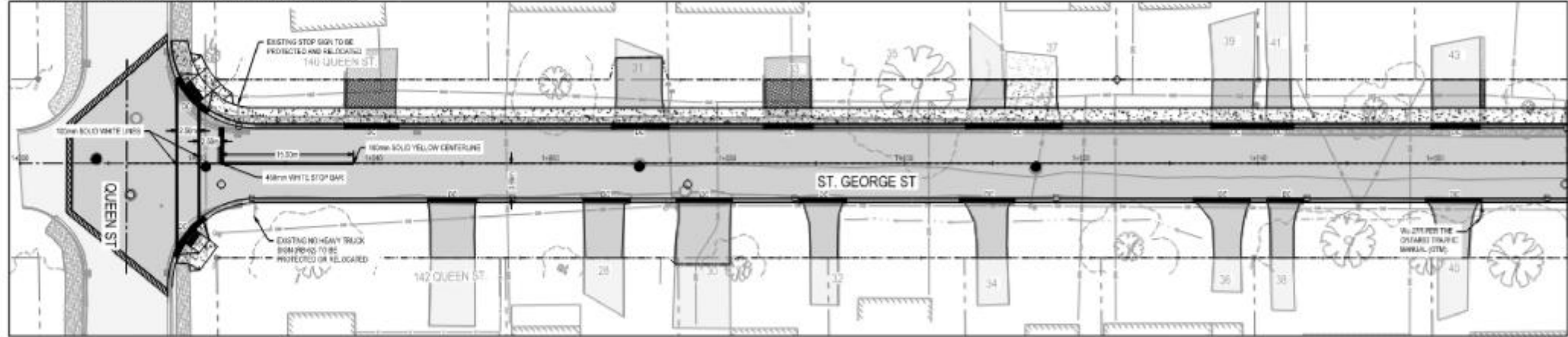
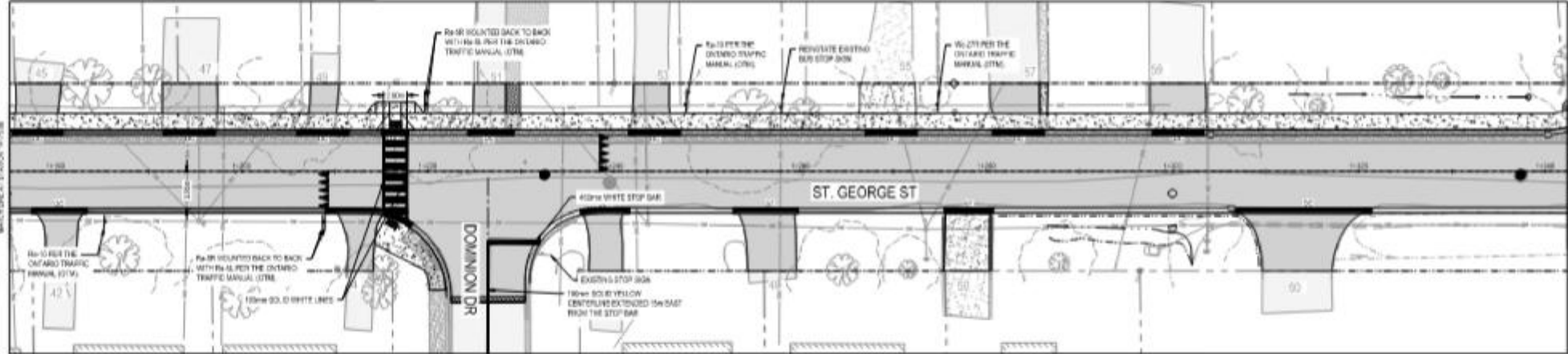




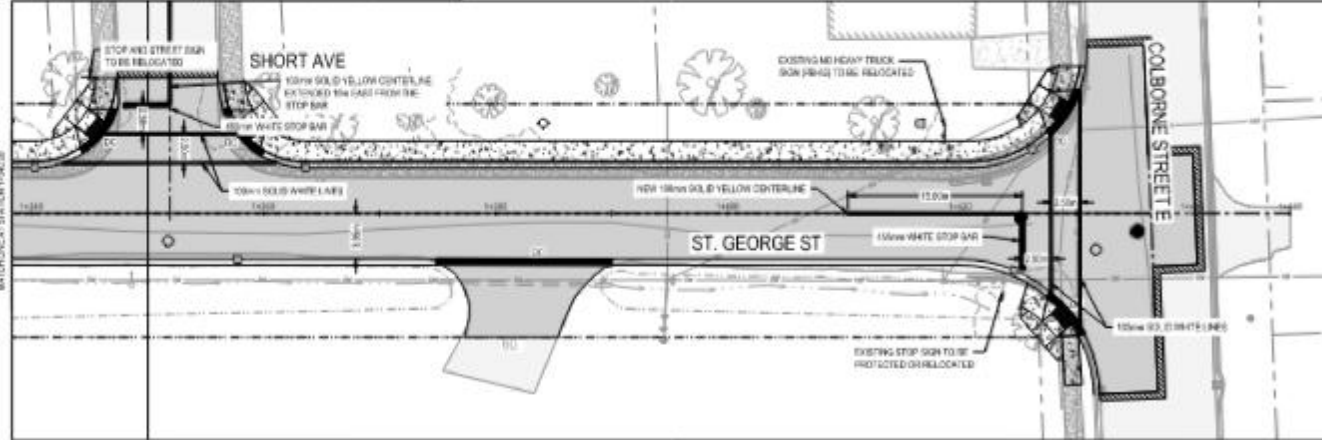
ST. GEORGE STREET (FROM STA. 1+000 TO STA. 1+175)



ST. GEORGE STREET (FROM STA. 1+175 TO STA. 1+340)



ST. GEORGE STREET (FROM STA. 1+340 TO STA. 1+448)



LEGEND:

	EXISTING PROPERTY LINE
	EXISTING SANITARY SEWER
	EXISTING STORM
	EXISTING WATER MAIN
	EXISTING GAS MAIN
	EXISTING OVERHEAD POWER
	EXISTING UNDERGROUND UTILITY
	NEW CURB
	NEW DEPRESSION CURB
	NEW 150mm HEIGHTABLE CURB
	NEW WATER MAIN
	NEW SANITARY SEWER
	NEW STORM
	CENTERLINE OF ROAD
	TOP OF SLOPE
	BOTTOM OF SLOPE
	GRADE WITH DIRECTION
	EXISTING GROUND CONTOURS (1:20)
	NEW STORM MANHOLE
	NEW CATCH BASIN
	NEW SANITARY MANHOLE
	EXISTING SANITARY MANHOLE
	WATER VALVE
	EXISTING MANHOLE
	EXISTING TREE
	EXISTING UTILITY POLE
	EXISTING LIGHT STANDARD
	NEW SIGN LOCATION
	ASPHALT
	EXISTING CONCRETE SIDEWALK
	CONCRETE SIDEWALK
	EXISTING PAVED DRIVEWAY
	NEW PAVED DRIVEWAY
	SEED / SOD
	FULL DEPTH ASPHALT REPAIR/OVERLAY
	PARTIAL DEPTH ASPHALT REPAIR/OVERLAY

This drawing illustrates the proposed pavement markings to be applied to the asphalt surface following construction. The scope includes crosswalks, stop bars, and 15 m of centreline pavement markings at the Colborne Street, Short Avenue, Dominion Drive, and Queen Street intersections. The drawing also identifies existing street signage to be relocated, prepared for 90% design.

NOTE:
1. ROAD LAYOUT BASED ON GENERALLY MATCHING EXISTING LAYOUT WITH SIDEWALK ADJACENT TO CURB AND CUTTER.